

SCHEDULE "A"

TO THE OFFICIAL PLAN OF THE CITY OF ST. THOMAS

LAND USE PLAN





LAND USE DESIGNATION


-  Residential
-  Downtown Residential
-  Talbot West
-  Talbot Central
-  Talbot East
-  Power Centre
-  Major Commercial
-  Secondary Commercial
-  Minor Commercial
-  Highway Commercial
-  Office/Professional
-  Industrial
-  Open Space and Conservation
-  Natural Heritage
-  Natural Hazard
-  Railway Tourism
-  Rural Area
-  ED/REC Complex

Note: Source MOE Waste Disposal Site Inventory - June 1991

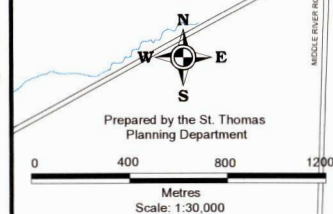
- ★ Former Waste Sites
- ◆ Transfer Station
- Sewage Treatment Plant

Legend

-  Railway
-  Water Course
-  Water Body
-  St. Thomas Boundary



Schedule "A" forms part of the Official Plan of the City of St. Thomas and must be read in conjunction with the written text.



01/18/2016

SCHEDULE "A"
TO OFFICIAL PLAN AMENDMENT NO. 77
CITY OF ST. THOMAS